


Disaster Preparedness And Response Plan



**Lake of the Woods
Of Jacaranda
Venice, Florida**

June 1, 2007

Secretary

Chair, DPR

President

**LAKE OF THE WOODS OF JACARANDA
HOMEOWNERS ASSOCIATION INC.**

Residents of LOWofJ,

May 15, 2007

In March, one of our neighbors, Joe Thiel, chaired a meeting for our community on the topic of Emergency Preparedness. He invited Mary Rainey from the Willowbend Community to explain their Disaster Preparedness and Response Plan. After the presentation, those present agreed that developing such a plan for our community was important so that we could have the information necessary to help ourselves and our neighbors prepare for a disaster and have a system in place whereby we could help ourselves and neighbors in the aftermath of a disaster. The plan works on the concept of neighbor helping neighbor.

The first step was to develop a Plan. A Disaster Preparedness and Response Committee (DPRC) was formed and prepared the first part of the Plan. The first round of the plan tells us how to prepare our homes. It also provides other important sources of information. We are distributing this initial information part of the Plan at this time so that you will have it in time for the 2007 hurricane season. On or after June 1, one copy per household may be obtained at the Clubhouse or at Keys-Caldwell, 1162 Indian Hills Boulevard, Venice, FL 34293 business office. The current plan with detailed colored maps can be read and downloaded at our new LOWofJ.com web site (www.LOWofJ.com).

Before the 2008 hurricane season, we expect to complete the action part of the LOWofJ Emergency Preparedness and Response Plan. In order to compile information that is needed before an emergency and to help neighbors during and after an emergency, we have divided the Lake of the Woods of Jacaranda, Park Estates and Grassy Oaks I, II and III Communities into Zones. Soon we will be asking for volunteers to be Zone Leaders and Zone Assistants. Zone Leaders and Assistants will compile information, keep informed on what neighbors are away for extended periods of time and be the first link between neighbors in the aftermath of a disaster. We have included in the Plan an Information Form that will let the DPRC know what emergency equipment is available in the community, what neighbors might need assistance and who is willing to give it, who is expected to be at home and who will be out of town. Starting in 2008 we will ask each resident family to fill out or update the Disaster Preparedness Information Form that is included in the Plan.

As it develops, the Plan will be administered by a team and we will have neighbors trained as Community Emergency Response Team (CERT) members who will be able to administer first aid and do whatever else necessary in the aftermath of a disaster until we can get more help to our community.


If we are affected by a disaster, it is likely that we will have to depend on each other for help. This Plan is an organized way to prepare to do that. We all need to be involved, if we want it to work. There will be a general Emergency Preparedness meeting in September. The LOW community will be invited to hear specifics about the Plan and to ask questions, offer suggestions and hopefully become involved and volunteer.

There will be many ways to take part in this important community action. Through the fall and winter, we will name our Zone Leader and Assistants, compile our Information Forms, send residents to CERT training, stockpile needed emergency equipment. We will then be prepared to put the LOW Disaster and Response Plan into action.

Serving our Community,

The Board of Directors of Lake of the Woods of Jacaranda

STEVEN HAFER	President
GREG FAHEY	Vice President
WILLIAM MEINTS	Treasurer
GUY CUSUMANO	Secretary
ED GIONET	Director



Handwritten signatures of the board members: Steven Hafner, Greg Fahey, William Meints, Guy F. Cusumano, and Ed Gionet.

TABLE OF CONTENTS

Introduction and Acknowledgements	Page 2
Section 1---General Information	
A. Terms and Definitions.....	Page 3
B. Storm Information Resources.....	Page 5
C. Important Phone Numbers, Websites, Addresses.	Page 6
Section 2---Suggestions for Residents	
A. Hurricane Preparedness	Page 8
1. Before the Incident.....	Page 8
Residential Emergency Kit	Page 10
Evacuation Kit	Page 11
Suggested Evacuation Procedures	Page 11
2. During the Incident	Page 12
3. After the Incident	Page 12
B. Tornado Preparedness	Page 12
C. Flooding Preparedness	Page 13
D. Safety and Repair Recommendations	Page 13
E. Special Needs Residents	Page 14
F. Residents with Pets	Page 14
Section 3 --- Applications, Forms & Maps	
A. Instructions	Page 15
1. Disaster Preparation Information Form	Page 16
2. People with Special Needs (PSN) Application.	Page 17
3. Disaster Plan Map	

Introduction

This Disaster Preparedness and Response Plan (DPRP) attempts to assess the most likely risks, needs and resources that will be required before a disaster strikes. It suggests actions to be taken after the event has passed and until official first responders from external organizations arrive to provide assistance. The Plan employs the Good Samaritan guidelines (FL Statute 768.13) of neighbors helping neighbors and depends on the cooperation of the community to be effective.

The plan is divided into three sections:

Section 1---General Information

Section 2---Suggestions for Residents

Section 3---Applications, Forms and Maps

This document augments but does not replace county, state and/or federal laws and regulations, and provides the basis for the implementation of the DPR Plan. Residents volunteer as Good Samaritans who use common sense and assist according to their individual skill levels as trained volunteers.

DISCLAIMER: Although this document is issued under the auspices of Lake of the Woods of Jacaranda Homeowners Association, the Association and its Board of Directors offer no warranty, expressed or implied, for the material in this document, either for the accuracy or function of the content or any effects of its use. The LOWofJ Home owners Association, is attempting only to offer a collation of potentially useful information to homeowners in situations of emergency but is not attempting to usurp the responsibility of individual homeowners to investigate, determine and then follow their own course of actions in the event of any emergency/disaster.

Acknowledgements

This plan was written by the Lake of the Woods of Jacaranda Disaster Preparedness and Response Committee (DPRC) comprising: Joe Thiel, John Siegfried, Liz Sharpe, Bill and Linda Meints, Donna Schiavo, and Robert Valenziano

The committee wishes to gratefully acknowledge both the assistance of the Willowbend Community Association Osprey, Florida and Mary Rainey Chairman of Willowbend DPR and the support of the Willowbend Board of Directors in creating this Plan.

For further information, call Joe Thiel 941 497 3979

Please Note: Retain this as your Master Copy as future changes will be distributed only in the limited form of section/paragraph specific updates cross-referenced to this original document.

Section 1---General Information

A. Terms and Definitions

General Terms:

CERT: A **C**ommunity **E**mergency **R**esponse **T**eam consisting of volunteers trained in disaster skills and procedures. CERT will provide vital services in the absence of and/or until the arrival of emergency responders whose movements are restricted when winds exceed 40 MPH.

Disaster Preparedness: Those activities designed to deal with any event that overwhelms existing resources to deal with the situation. Disasters with the greatest potential to impact LOWOJ are hurricanes, floods, tornadoes and wild fires.

DPRC: The Disaster Preparedness and Response Committee are charged by the Board of Directors to develop and implement a comprehensive DPR Plan.

Evacuation Zone: A geographical area on a map indicating evacuation priority.

Zone Leader: Resident, having responsibilities assigned by the Incident Response Commander, who leads a team of volunteers covering a particular geographical zone.

Tropical Storm Terms:

Tropical Disturbance: An area of thunderstorms in the tropics.

Tropical Depression: An area of low pressure with sustained winds up to 38 MPH.

Tropical Storm: A counterclockwise circulation with sustained winds 39-73 MPH. This is when a name is assigned to the storm.

Tropical Storm Watch: A tropical storm poses a threat to a specified area within 36 hours.

Tropical Storm Warning: A tropical storm is expected to strike a specified area within 24 hours.

3. Hurricane Terms:

Hurricane Season: June 1st through November 30th.

Hurricane Scale

<u>Category</u>	<u>Sustained Winds</u>	<u>Anticipated Damage</u>
1	74-95 MPH	Minor
2	96-110 MPH	Moderate
3	111-130 MPH	Major
4	131-155 MPH	Severe
5	Above 155 MPH	Catastrophic

Hurricane Watch: A hurricane poses a threat to a specified area within 36 hours.

Hurricane Warning: A hurricane is expected to strike a specified area within 24 hours.

Storm Surge: An abnormal rise in tide which is caused by a hurricane as it moves over or near the coastline.

Evacuation Zones: Geographical zone or area on a map indicating evacuation priority. Everyone in the zone may be directed by the appropriate authorities to evacuate. **LOWOJ is in Zone C.** Please be aware that many roads may already be flooded when the evacuation order is issued.

Tornado Terms:

Tornado: A powerful circular windstorm that can be accompanied by winds of more than 200 MPH. The size can range from several hundred yards to more than a mile across. The Tampa Bay area averages 23 tornadoes yearly with an average wind speed of 67 MPH. Tornadoes can occur at the same time as a hurricane.

Tornado Watch: A tornado may hit a specified area soon.

Tornado Warning: A tornado has been spotted, and is threatening to strike a specified area at any moment.

Waterspout: A tornado formed over warm water along the coast or over an inland body of water near the coast.

Microburst: A sudden energy release from a storm resulting in a burst of damaging horizontal winds, which could reach 130-135 MPH.

B. Storm Information Resources

1. Local Cable Television---Comcast Channels 5, 6, 7, 8, 10, 13, 17, 19 and 28 provide continuous, updated, local information on threatening severe weather conditions, and may also broadcast Emergency Evacuation Bulletins.

2. National Cable Television---Comcast Channel 31 is the Weather Channel, and provides updates from the National Hurricane Center.

3. Local Radio---**WFLA---AM 970, WSSR---FM 95.7, WFLZ---FM 93.3 and WMTX---FM 100.7** have emergency power provisions to continue to broadcast even if they lose normal power. If your television is not working, listen to TV channel 7's audio on **WLSS---AM 930**. Radios powered by hand cranking rather than battery power are available for purchase.

4. National Weather---A special NOAA (National Oceanic and Atmospheric Administration) Weather Radio Station updates weather messages every 1 to 3 hours. These are repeated a minimum of every 4-6 minutes. NOAA is not available on a regular AM/FM radio, but on a special radio which requires a code from the store where you purchase your radio.

5. Phonebooks and the Newspaper---Two very informative phonebooks are those by Verizon and the Yellow Book. They contain a wealth of information on emergency preparedness including evacuation routes and zones, shelter locations (which may very well have changed since printed therein) and supply kits like those on pages 12 and 13. The Sarasota Herald Tribune and Comcast Channel 7 WWSB-TV also publish hurricane information pamphlets in June each year. Pamphlets are also available at Post Offices and Home Depot stores.

C. Important Phone Numbers, Websites, and Addresses

American Red Cross Southwest FL Chapter	Local Red Cross Chapter for Sarasota and De Soto Counties	2001 Cantu Court Sarasota, FL 34232 941-379-9300 www.southwestflorida.redcross.org
Florida Division of Emergency Management	Hurricane, family, pets preparedness, link to new maps of flood zones	1-850-413-9900 www.floridadisaster.org
Sarasota County Government – general emergency information	Links to maps; hurricane information; people with special needs info; pet owner, family preparation and shelter info.	941-861-5485 (Emergency Management) http://allhazards.scgov.net/shelters.aspx http://stormcenter.scgov.net http://allhazards.scgov.net/stayorgo.aspx
Univ. FL Extension	Hurricane info, Family Disaster Supplies Kit etc.	http://sarasota.extension.ufl.edu/hurricane.htm
Weather: NOAA	Official US Weather, marine, fire and aviation forecasts, warnings	www.nws.noaa.gov
Weather: AccuWeather	Commercial weather service, timely, free web weather site	www.accuweather.com
Weather Channel	Continuous local and national coverage	www.weather.com
Lake of The Woods of Jacaranda Homeowners Association	LOWOJ Community Association website	www.lakesnews.com

Fire/Sheriff/Ambulance/Poison/Animal Services

Fire/Sheriff/Ambulance	EMERGENCY ONLY including SUSPECTED GAS LEAKS	911
Poison Control Center	<i>Call directly.</i> Do not call 911 first; if you do you will be referred to 1-800-222-1222	1-800-222-1222
Fire Department/EMS	Non-emergency	941-861-5000
Sarasota County Sheriff	Non-emergency	941-316-1201 (direct line) 941-861-1701 (South County desk)
Animal Services	(Mobile)	941-861-9500

Property Management Company

Keys Caldwell Inc. Venice , Florida	Contact JIM KRAUT	941-408-8293
--	-------------------	--------------

Hospitals and Walk-In Clinics

Venice Regional Medical Center	540 The Rialto Venice, FL 34285	941-485-7711 www.hma-corp.com/fl20.html
Doctors Hospital of Sarasota	5731 Bee Ridge Road, Sarasota, FL	941-342-1100 www.doctorsofsarasota.com
Venice Regional Medical Health Park	1201 Jacaranda Blvd Venice, Florida	941-497-7800
GULF COAST MEDICAL GROUP URGENT CARE	1700 E. Venice Ave Venice, FL 34293	941-483-9760
Sarasota Memorial Hospital	1700 S. Tamiami Trail Sarasota, FL. 34239	941-917-9000 www.smh.com

POSSIBLE EVACUATION SHELTERS

THE NAMES OF APPROVED EVACUATION SHELTERS ARE SUBJECT TO CONSTANT CHANGE. SOME EVACUATION SHELTERS MAY BE DROPPED FROM THIS LIST AND OTHERS ADDED OR ROTATED. CURRENTLY THERE ARE 18 SHELTERS OF WHICH FOUR ARE PET FRIENDLY.

LISTEN TO TV AND RADIO ANNOUNCEMENTS BY PUBLIC OFFICIALS. THIS INFORMATION IS AVAILABLE AT WWW.SCGOV.NET/SERVICES/SERVICE.ASPX AND WILL LIKELY BE PUBLISHED IN THE NEWSPAPER. FOR EASY ACCESS, WHEN YOU OBTAIN THE INFORMATION FROM THE MEDIA COMPLETE THE SECTION BELOW.

Name of Shelter	Address	Pet Friendly? Yes/No

Utilities

Electricity	Fl. Power & Light	941-917-0708 1-800-226-3545	www.fpl.com
Water/Sewer	Sarasota Co. Utilities	941-861-6790	www.scgov.net
All Utilities	Sarasota Co. CALL CENTER	941-861-5000 941-316-7575	
Gas	TECO/Peoples Gas	1-877-832-6747	www.peoplesgas.com
Cable	Comcast Co.	941-371-6700	www.comcast.com
Telephone	Verizon	1-800-483-4200	www.verizon.com
Trash/Recycling	Englewood Disposal a Waste Management Company	941-493-4100	

Section 2---Suggestions for Residents

A. HURRICANE PREPAREDNESS <http://allhazards.scgov.net/stayorgo.aspx>

1. BEFORE THE INCIDENT

General Preparation:

If you are not here during hurricane season, you are still responsible for securing your property and any loose objects, which could endanger your or your neighbors' property.

Clear your yard, lanai, and other outdoor areas of all potential flying objects such as: pool safety fences, deck boxes, lawn furniture, potted plants, outdoor grills, garden hoses, flags, decorative items, etc.

Decide ahead of time where you will go, if ordered to evacuate---Tell your Zone Leader, your family members, and your neighbors where you are going and how you can be contacted. Provide the phone number and the address of the place where you can be located.

Take inventory of valuable possessions. Include photographs and/or videotapes of possessions. Take these items with you, if you evacuate. Several important items are listed under the categories "Residential Emergency Kit" and "Evacuation Kit" on pages following.

Protect the windows and glass doors on your home.

Fill your car's gas tank(s) and check the oil, tire pressure. Gas station pumps do not work without electricity.

If you have a swimming pool/spa, leave the pool filled and super chlorinate it.

Get cash. Banks and ATMs will not operate without electricity, and few stores will be able to accept credit cards.

Fill the bathtubs with water for cleaning and for flushing toilets. You can line the tub with plastic to prevent leaks and loss of water.

If you have a grill, we suggest that you have extra supplies of propane, charcoal, lighter fluid and matches, in the event of loss power i.e. electricity and/or gas.

Fill coolers with ice and stock-up on plenty of drinking water.

Consider what utilities you can temporarily do without and what electrical circuits you can deactivate to protect your electrical equipment. See the table following.

Potential Utility Failures, Their Effects and Suggested Alternatives.

Utility	Shut Off Location	Affected Items	Suggested Alternatives
Power	<p>Master Switch in Load Center in Garage</p> <p>Should be shut off if flooding threatens the house.</p>	<p>Lighting Radio and TV Cordless Phones Central Alarm System</p> <p>Garage Door Opener Washer/Dryer/ Dishwasher Door Bell Battery Chargers Range/Microwave Refrigerator/Freezer</p> <p>Pool</p>	<p>Candles/Torches Battery Radio Hard Wired Phone Battery Smoke Detectors Release Latch</p> <p>Keep stock of batteries BBQ (outdoors) Fill freezer space with bags of ice. Keep doors closed</p> <p>Super Chlorinate early</p>
Natural gas	<p>Valve usually before meter outside house. BUT BEST LEFT ALONE DUE TO EXTREME HAZARD. TECO must restart supply and relight equipment.</p>	<p>Gas range Gas dryer NG BBQ Water heater Furnace Pool heater</p>	<p>BBQ (outdoors) Charcoal/ Propane BBQ</p>
Water	<p>Shut off at the valve on the side of the house.</p>	<p>Toilets Sinks Baths Water to refrigerator</p>	<p>Fill baths (seal with plastic sheeting)</p> <p>Bottled water</p>
Cell Phone	<p>Keep your phone charged</p>	<p>Cell Phones</p>	<p>Use hard wired phone</p>
Telephone	<p>Pull out all wall connections to avoid damage from voltage surges</p>	<p>Cordless and Hard wired phones</p>	<p>Cell Phone</p>
Television	<p>Disconnect all phones to avoid damage from surges.</p>	<p>Cable TV Internet Service</p>	<p>Use antenna TV or Dish</p> <p>Dial Up service</p>

Residential Emergency Kit

Money/cash (assume credit cards do not work)	Can of spray paint
Place the following in a waterproof container: Last year's tax returns, inventory of possessions, sales receipts, CERT badge (if you are CERT trained), insurance policies, medical information, personal phone book, credit card numbers (copy of both sides of your credit cards), valuables (jewelry), photo albums, etc.	Duct tape
Paper and writing implements	Repair tools and materials for quick damage repair
Tall boot/work gloves for each household member	Clean-up supplies (chlorinated bleach, mop, buckets, towels and disinfectant)
Two-week supply of prescription medicines	Plastic tarp
Two coolers, one for food and one for ice	Mop
Two-week supply of nonperishable food (special dietary food, if needed)	Plastic trash bags
Three to five day supply of drinking water--- 1gallon per person per day	Infant needs (medicine, water, diapers, ready formula and bottles)
Three to Five day supply of pet food and water	Personal hygiene items---toilet paper, paper towels, pre-moistened towelettes, sanitary napkins (for use as compresses, if needed)
Water purification kit (tablets, chlorine bleach – plain - or iodine)	Matches (wooden) and BBQ charcoal/lighter fluid, grill
Non-electric can opener	Camera and film/memory card/video recorder and essential batteries
Disposable plates, cups, utensils	_____
Flashlights and batteries for each family member	_____
Extra batteries for all battery operated items (flashlights, camera, radio, lamps)	_____
Portable radio/TV and batteries/hand cranked radio	_____
NOAA Weather Alert radio	_____
Fire extinguisher	For more information see: www.redcross.org/services/disaster/beprepared/supplies.html
First aid kit including bandages, antiseptic, pain reliever, and anti-diarrhea medicine, first aid booklet	
Mosquito repellent/ Citronella candles	

2. DURING THE INCIDENT

Stay inside and away from windows, skylights and glass doors. Find a "safe area" in your home such as an interior room or closet on the first floor. If the room has a ceiling access hatch, secure it.

Keep the supplies mentioned above in the Residential Emergency Kit in this "safe area".

Consider that you could be in this "safe area" for a long time, so don't forget to include food in your supplies.

Wait for official word that the storm danger has passed. Don't be fooled by the calm of the storm's eye.

If you lose power, turn off major appliances such as your air conditioner, electric water heater, and computer to reduce potential damages.

If flooding threatens your home, turn off electricity at the main breaker.

3. AFTER THE INCIDENT

If you evacuated, when you return home, check with your Zone Leader and let him/her know that you are home.

Be patient. Access to affected areas will be regulated. If you evacuated, you may not be allowed to return to your home until search and rescue operations are complete and safety hazards, such as downed trees and power lines are cleared. People who are CERT trained and are carrying their badge may be permitted to enter the area sooner than other residents and the general public.

Stay tuned to a local radio station for advice and instructions about emergency medical aid, food, and other forms of assistance.

Carry a valid ID with you. Security operations will include checkpoints. Valid identification with your current local address will be required. If you are CERT certified, carry your CERT ID.

Avoid driving. Road may have debris which may puncture your tires.

Using a hose, excess water should be drained from the pool/spa to the street or lake.

Do not go on "sight seeing" trips, especially at night. You may be mistaken for a looter.

B. TORNADO PREPAREDNESS

If a tornado warning is issued or if threatening weather occurs, it is suggested that you:

Listen to local radio or TV.

Move to a safe room -- an interior room or hallway on the lowest floor.

If possible, get under a heavy piece of furniture or doorframe.

Stay away from windows, skylights, or glass doors.

Do not try to out-run a tornado in your car.

If caught outside, lie flat in a nearby ditch or depression.

C. FLOODING PREPAREDNESS

Flooding can result from hurricanes, during winter rainstorms and prolonged summer thunderstorm activity.

IN THE EVENT OF A FLOOD WARNING:

Shut off your electricity before the house is flooded.

Check the supplies in your emergency and/or evacuation kits.

Move valuable objects to a higher level. Place them on shelves, tables, and counters.

Fuel your vehicle(s), check the oil, water, and tire pressure.

DURING THE FLOOD:

Stay on higher ground.

Do not drive on a flooded road.

Avoid walking in water.

Be observant of downed power lines.

AFTER THE FLOOD:

Do not eat food that has come into contact with floodwater. Drink only bottled or purified water.

Stay away from disaster areas.

Do not handle live electrical equipment. Report downed power lines.

Keep tuned to local stations for emergency information.

D. SAFETY AND REPAIR RECOMMENDATIONS

Avoid downed or dangling utility wires. If there has been flooding, have an electrician inspect your home before turning on the power.

Be aware of snakes, insects, or animals driven to higher ground by floods.

Enter your home with caution. Open windows and doors to dry out your home.

Be careful with fire. Instead of candles, use battery-operated flashlights and lanterns.

Use generators and grills outdoors only. Fumes are toxic.

Only use your telephone and cellular phone for emergencies.

After the storm has passed, be careful about allowing your pet outside.

Downed power lines, animals, and insects brought in with high water could present real dangers.

Don't allow your pet outside unaccompanied or to consume food or water that may be contaminated.

Make temporary repairs to correct safety hazards and minimize further damage.

Hire only licensed contractors to do repairs.

Take photos of all damage before having repairs done - keep receipts for insurance purposes.

E. PREPARATION FOR SPECIAL NEEDS RESIDENTS

If you will need assistance in an evacuation, please register now with the Sarasota County Department of Emergency Management. Pre-registration is essential. Call 941-861-5000 for necessary forms and registration information see PSN application form attached or go to <http://allhazards.scgov.net/PSNDisasterPlan.aspx>

Tell your health care agency where you will be during a hurricane, and when care should be re-established.

If you choose to evacuate to a Special Needs Shelter, you must have your physician's signature and be accompanied by a caregiver.

If you require respirators or other electric-dependent medical equipment, you should make prior arrangements with your physician. Register in advance with Florida Power and Light.

If you require oxygen, check with your supplier about emergency plans.

If you evacuate, remember to take medications, written instructions regarding your care, special equipment and bedding with you.

Special needs residents may choose to notify their neighbor of their individual situation, so that volunteers can check on your condition before and/or after an incident. AT YOUR OPTION may choose to use the "Disaster Preparedness Information Form" at the end of this Plan to provide this information.

F. PREPARATION FOR RESIDENTS WITH PETS

Pet owners are responsible for disaster planning for their pets.

As shelters open, the media will identify pet friendly shelters. Note the limitations and requirements. NOTE: that the <http://allhazards.scgov.net/petplan.aspx> web site provides a printable set of Pet Shelter Rules that must be agreed to by signature at the shelter. Shelters require written proof of current rabies and vaccinations.

Take the following items in a pet survival kit if you go to friends, relatives, a shelter or a motel: Proper ID collar and rabies tag, license, leash and carrier or cage, water, food bowls, an ample food supply (at least two weeks), specific care instructions, and any necessary medications, proper ID on all belongings.

Section 3 --- Applications & Forms Instructions

1. Disaster Plan Zones (Map)

Lake of the Woods of Jacaranda, Park Estates, Grassy Oaks I and II, Disaster Plan Zone Map.

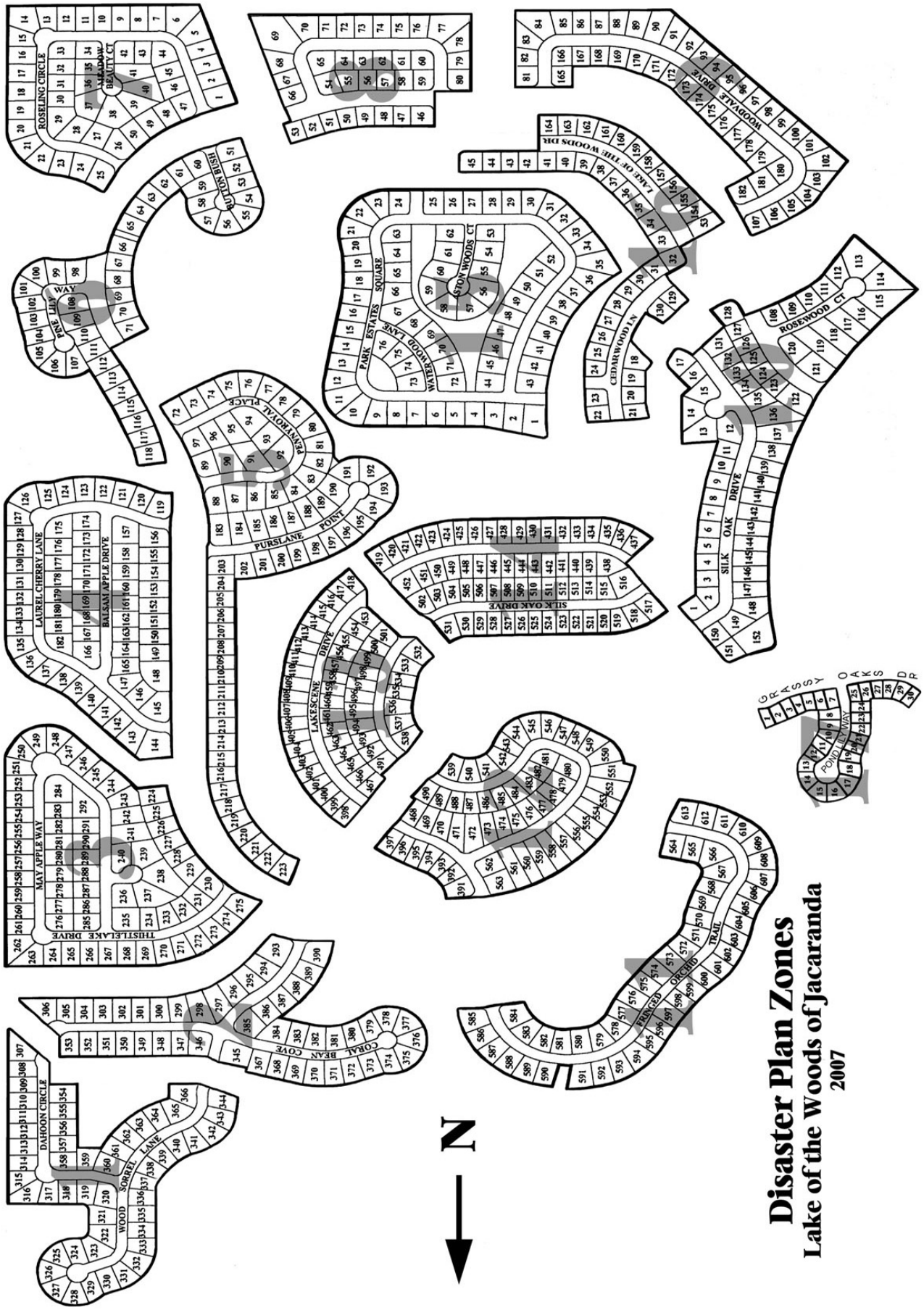
2. People with Special Needs (PSN) Application (See Sec. 2 Par. E for details)

Pre-registration is essential. This application is to be filled out by all residents of Lake of the Woods of Jacaranda, Park Estates and Grassy Oaks I and II, that will need assistance upon an evacuation. After completion, return the application to;

**Sarasota Emergency Management
1660 Ringling Blvd., 6th Floor
Sarasota, FL 34236**

3. Disaster Preparation Information Form

This form is to be filled out by all residents of Lake of the Woods of Jacaranda, Park Estates and Grassy Oaks I and II, one per household. Its purpose is to inform the Plan team members of pertinent information about each and every household which would be critical in a disaster. After completion, return the Form to the Disaster Preparedness Action Committee. This information will be used only in the event of a disaster and will be kept confidential.



Disaster Plan Zones
Lake of the Woods of Jacaranda
2007

People with Special Needs (PSN) Application

Return Application to:

PSN Registry
 Emergency Management
 1660 Ringling Blvd., 6th floor
 Sarasota, Florida 34236
 (941) 861-5000

Official Use (Revision 8/09/06)

FZ	Div# & Evac/Flood	GRID	Destination	File #
Received		Entered		Processed

Please print clearly

For convenience and comfort, citizens are encouraged to make their own evacuation and shelter plans if possible. As an alternative, the PSN program addresses the needs of people who have medical conditions or need transportation to shelters.

Name: _____ Birth date: ____/____/____ Age: _____

Address: _____ Apt: _____
Street City State Zip code

Name of residential complex / sub-division / facility: _____

Telephone: (____) _____ E-mail address: _____

Spouse's name: _____ Your weight: _____ lbs.

Emergency contact (who does not reside with you):

Name: _____ Phone: (____) _____

My spouse will evacuate with me: Yes No My caretaker: Yes No
 Other person: _____ Total people to evacuate (including you): _____

Primary doctor's name: _____ Phone: (____) _____

Home health agency: _____ Phone: (____) _____

Type of home: Single family Condo Apartment Villa

Construction: Mobile home Wood-frame Masonry Red brick Not sure

Do you have a work/guide dog? Yes No Total number of: ____ Dogs ____ Cats
(Work/guide dogs are the only animals allowed in Special Needs shelters.) (Make arrangements for your pet with a vet or kennel prior to evacuation.)

Transportation

"I need evacuation transportation." Yes No

If marked "Yes" above, what kind of transportation do you need?

Standard vehicle Stretcher vehicle Wheelchair vehicle

Medical History (Please check all that apply)

- Skin infections
- Dementia (early)
- Arthritis
- Asthma
- Bronchitis
- Heart condition (stable / CHF)
- High blood pressure
- Skin disease
- Diabetes
- Edema
- Ostomy (type: _____)
- Seizures (controlled)
- Kidney disease (stable)
- Emphysema / COPD

- Muscular Dystrophy (MD)
- Stroke/CVA (limitations)
- Open sores
- Nebulizer
- Multiple Sclerosis (MS)
- Hip/knee replacement (less than 6 months)
- Cerebral Palsy (CP)
- Aphasia
- Oxygen use, _____ L/min (Liters per minute, number on dial)

- Comatose
- Parkinson's disease, (early)
- Special diet (Bring any doctor-prescribed food items with you when you evacuate.)
- Medical Equipment (IV, tube feeder, indwelling catheter)
- Dementia (moderate to late)
- Parkinson's disease, (advanced)

- Psychosis (uncontrolled)
- Unstable heart condition
- Seizures (uncontrolled)
- Dialysis
- Hospice
- Contagious disease (name: _____)

Other medical conditions / Comments _____

Power Dependant

- Ventilator/respirator
- Sleep apnea (CPAP Machine)
- Oxygen concentrator
- Other: _____

Mobility

- I walk without help
- I use a cane
- I use a walker
- I use a wheelchair
- I am wheelchair bound
- I am bedridden
- I have someone assist me with all my daily activities

Read and Sign

To the best of my knowledge, I certify that this information contained herein is true and correct. I understand that based on the data I have provided, the Department of Emergency Management in consultation with the Department of Health will determine which evacuation assistance, if any, this program may be able to provide.

The law permits Sarasota County Government, Emergency Services to use and disclose my protected health information, for treatment, payment and health care operations. Understanding the PSN evacuation program is provided at no charge, I also accept responsibility for all expenses associated with any extenuating medical issues that arise.

Name: (print) _____ Signature: _____

If person completing this form is NOT the applicant, please answer the following:

Name/Phone: _____ Relationship/agency: _____

You will be contacted with more information.

Thank you for allowing us to help you be prepared.



DISASTER PREPARATION INFORMATION FORM

The **Lake of the Woods of Jacaranda Community Emergency Response Team (CERT)** will consist of residents trained by Sarasota County emergency providers. The Community will be divided into geographical zones, each with a **Zone Leader** and **Assistant**. In order to help the CERT in an emergency (hurricane, tornado, flood, wildfire, etc) we are asking homeowners to **VOLUNTARILY** provide certain information. If you feel that a question is too invasive, please skip over the question. **Please note that, except for names, addresses, and phone numbers, information submitted here will be regarded as private and confidential and will NOT be combined with any other association records such as billing records, directory information, etc. This information will be used ONLY in connection with preparation for and response to disasters.**

STREET _____ HOUSE # _____ LOT # _____

PHONE _____ CELL _____ EMAIL _____

NAMES OF RESIDENTS _____

ADULTS _____ #CHILDREN _____ # & TYPES of PETS _____

() YEAR ROUND () PART TIME MONTHS YOU WILL BE GONE _____

EMERGENCY CONTACT _____ PHONE _____

CLOSEST KEY HOLDER _____ PHONE _____

KEY HOLDERS ADDRESS _____

HAZARDOUS MATERIALS LOCATIONS	SPECIAL NEEDS
PAINT/THINNER _____	OXYGEN _____
GASOLINE _____	WHEELCHAIR BOUND _____
OTHER FLAMMABLES _____	BEDRIDDEN _____
OXYGEN TANK _____	MEDICAL _____
AMMUNITION _____	OTHER (Please specify) _____
CORROSIVES _____	_____
OTHER _____	_____

WOULD YOU BE WILLING TO HELP THE CERT TEAM IF NEEDED? YES NO

DO YOU HAVE ANY MEDICAL EQUIPMENT (WHEELCHAIR, CRUTCHES, ETC.) THAT YOU WOULD BE WILLING TO LEND IN CASE OF AN EMERGENCY? YES NO

DO YOU HAVE A GENERATOR? YES NO IF YES, IS IT FIXED OR PORTABLE

DO YOU HAVE A GAS POWERED CHAIN SAW? YES NO

DO YOU HAVE A GOLF CART? YES NO

DO ANY OF YOUR HOUSHOLD MEMBERS HAVE ANY MEDICAL TRAINING? YES NO
IF YES, PLEASE DETAIL _____

ON THE BACK OF THIS FORM, PLEASE LIST ANY SPECIAL SKILLS OR EQUIPMENT YOU HAVE THAT COULD BE HELPFUL TO THE TEAM. YES, SEE THE REVERSE SIDE FOR INFORMATION.

Return Form to the Disaster Preparedness Action Committee

Disaster Preparation Information Form
Disaster Preparedness Action Committee

April 2007